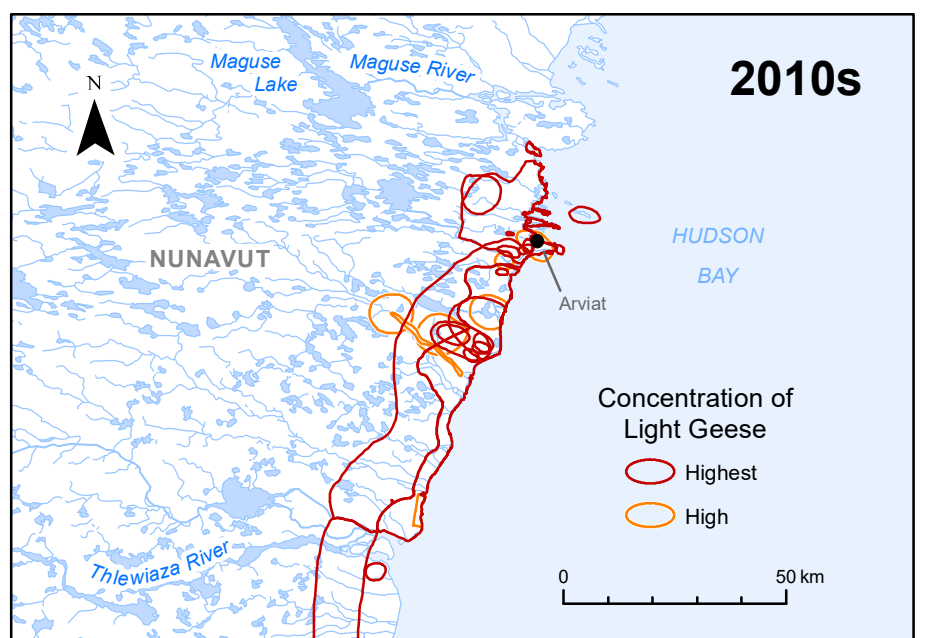
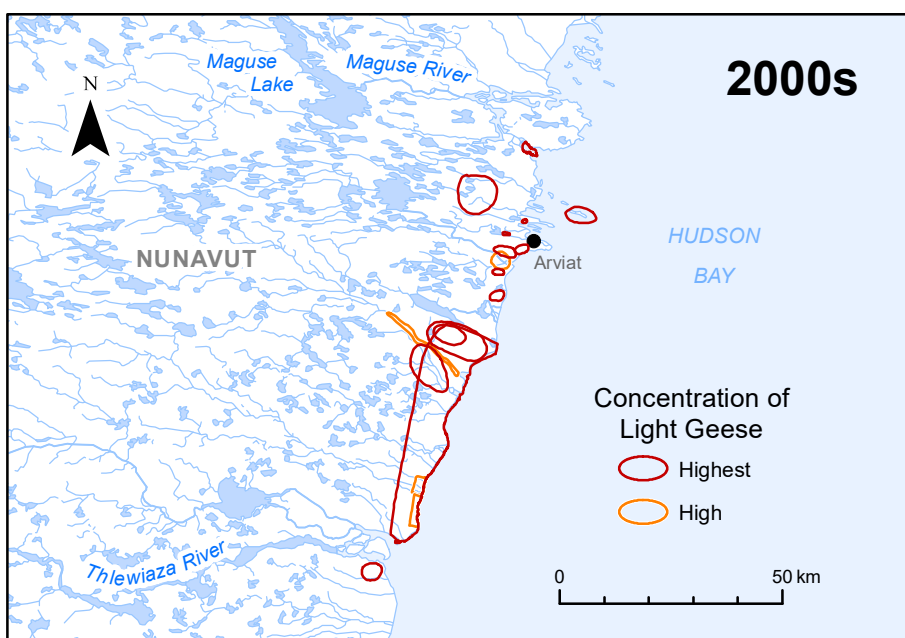
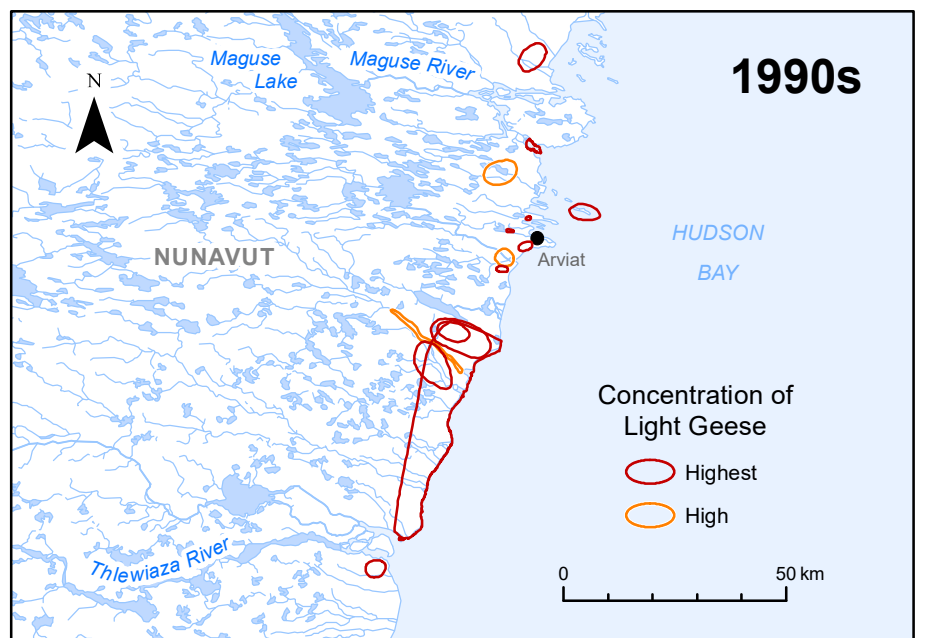
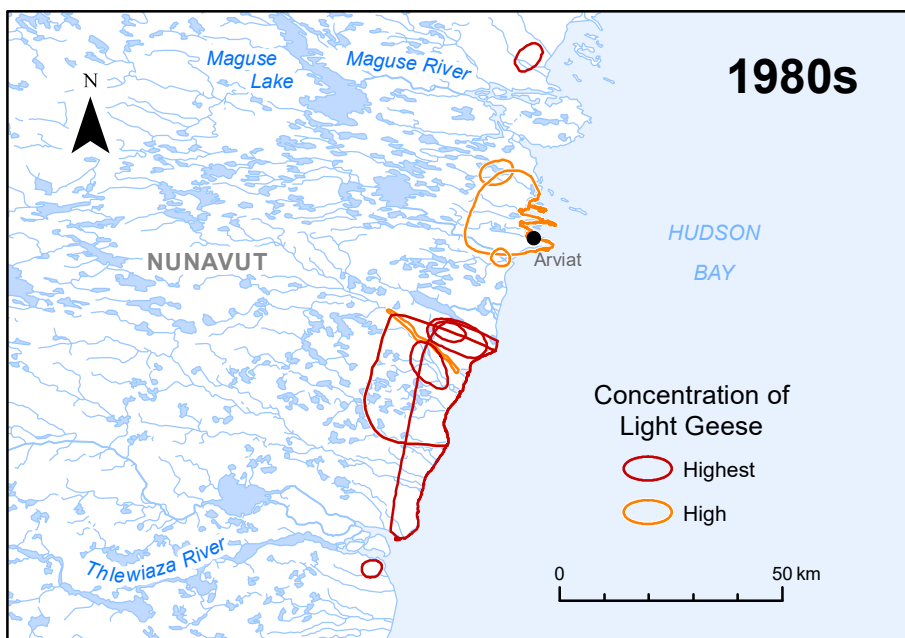
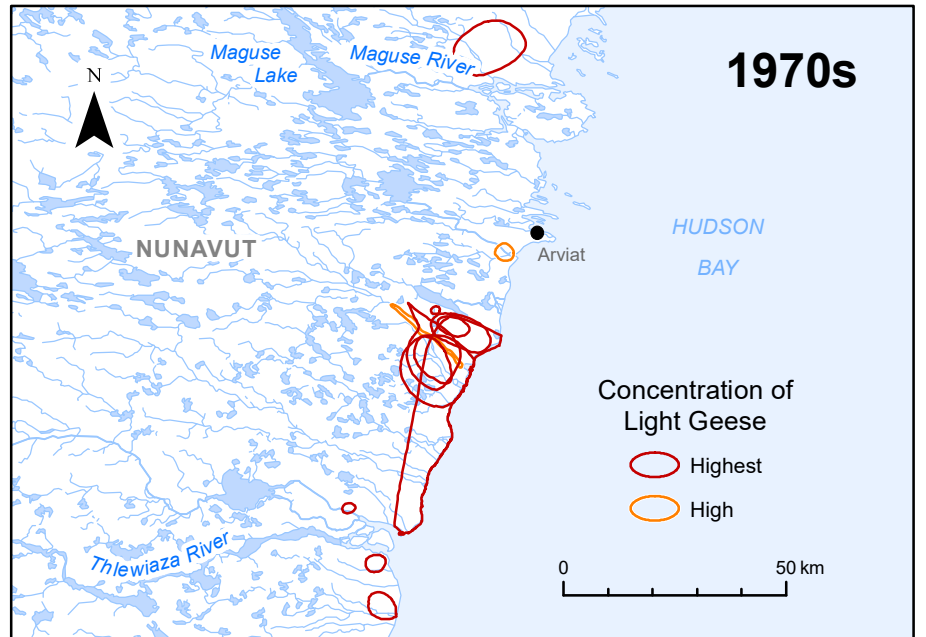
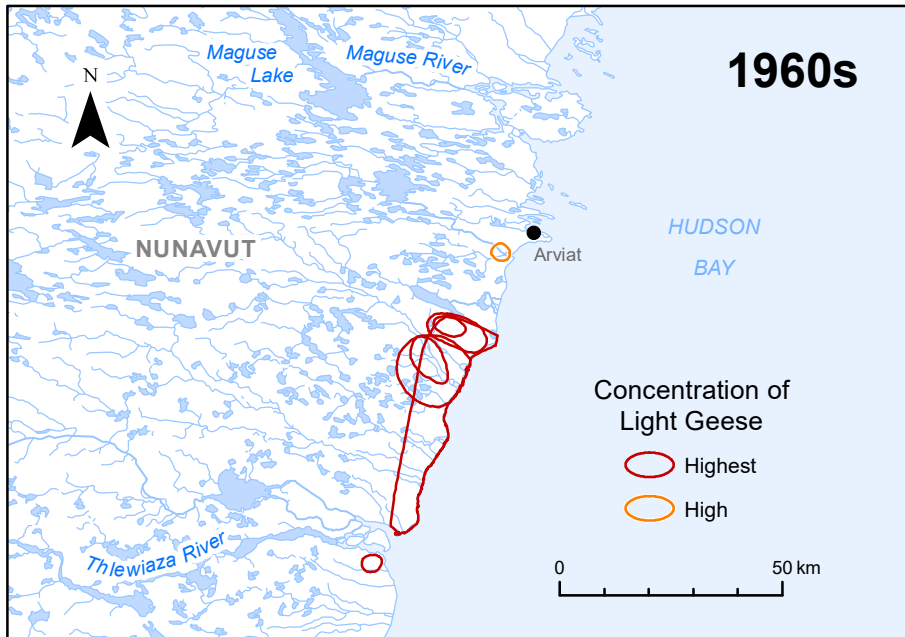
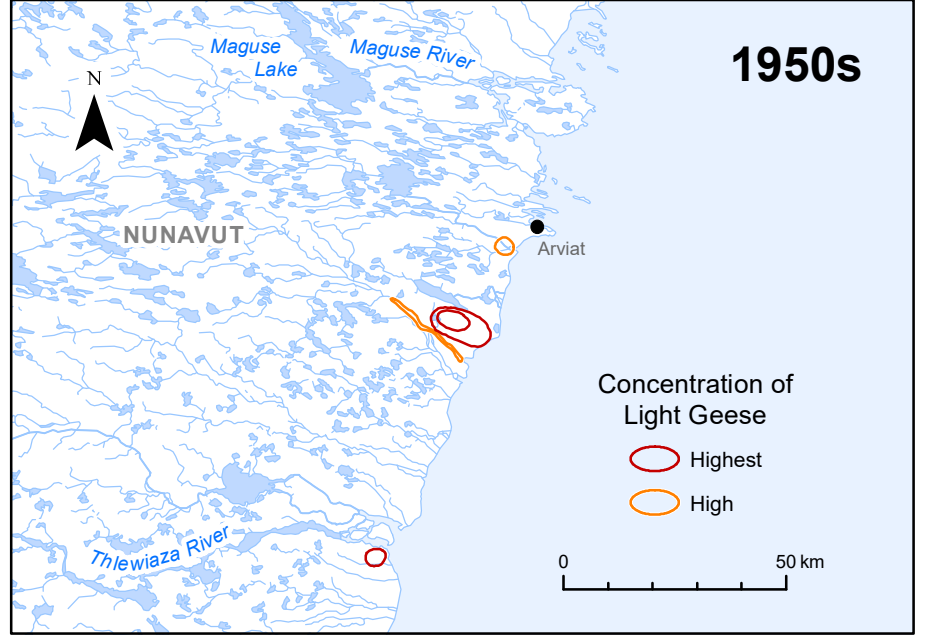
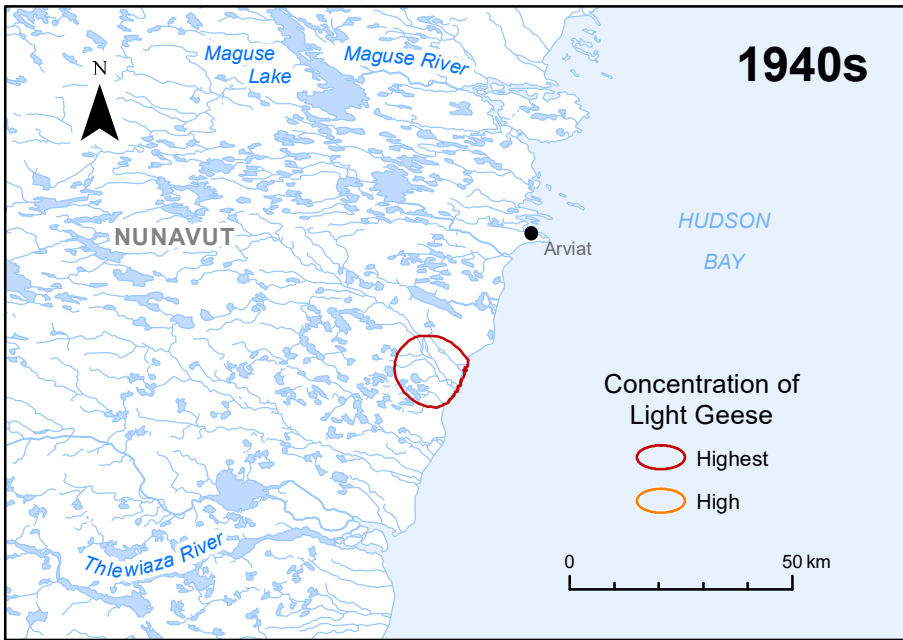


High concentration areas of light geese around Arviat over different decades (based on Inuit Qaujimagatungit)



Notes:
 1. The above maps represent information provided by 20 participants.
 2. Data includes concentration of light geese (Snow and Ross' Geese).

Legend:
 Highest = Areas identified for highest light goose concentration by one or more participants out of all the areas of high light goose concentration identified by the same participant(s).
 High = Areas identified for high light goose concentration by one or more participants.