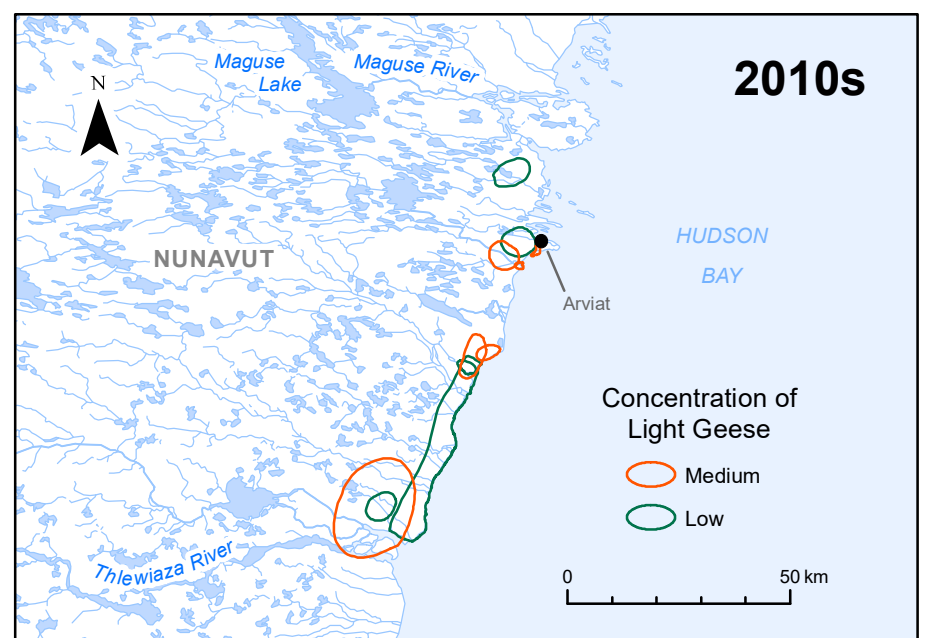
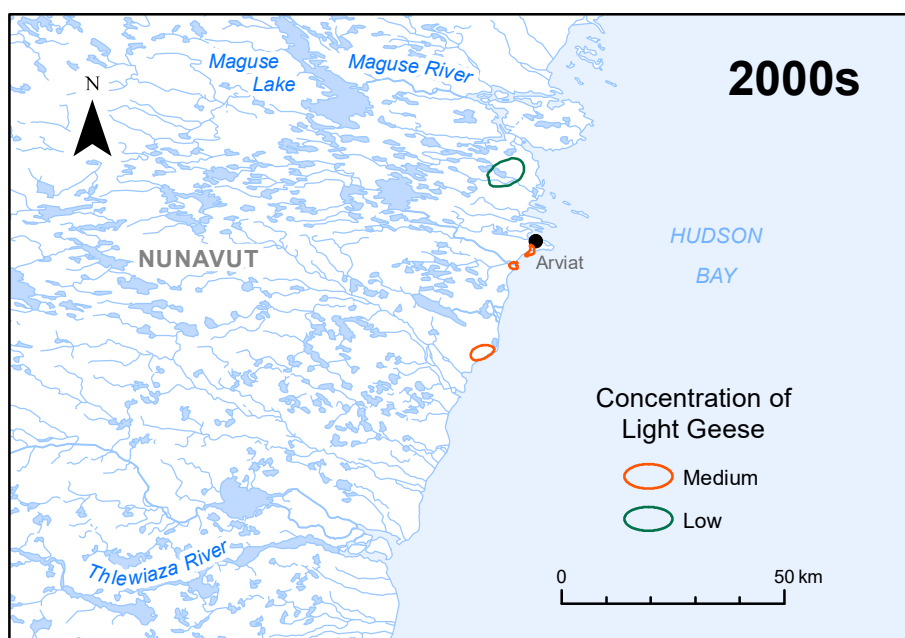
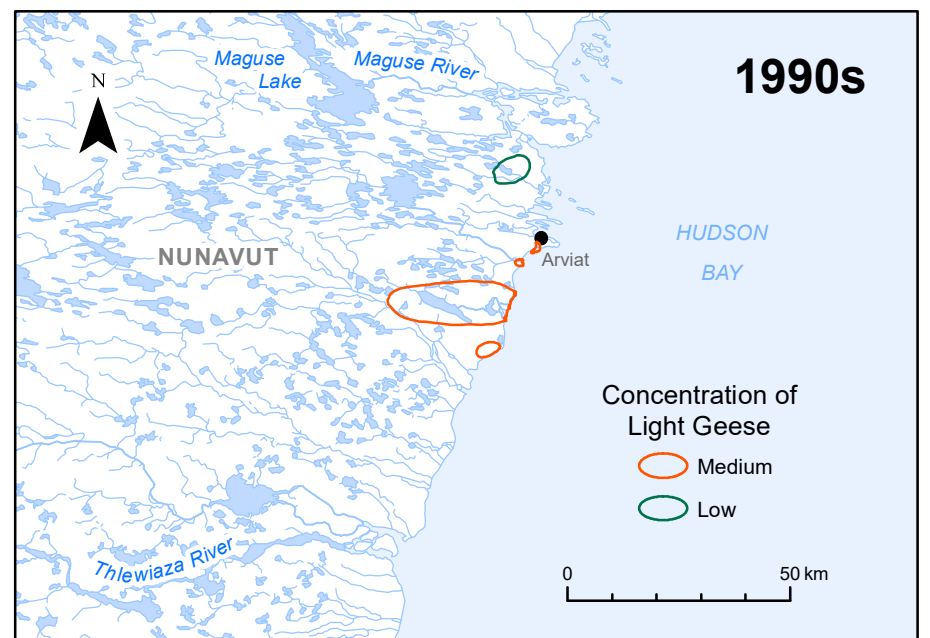
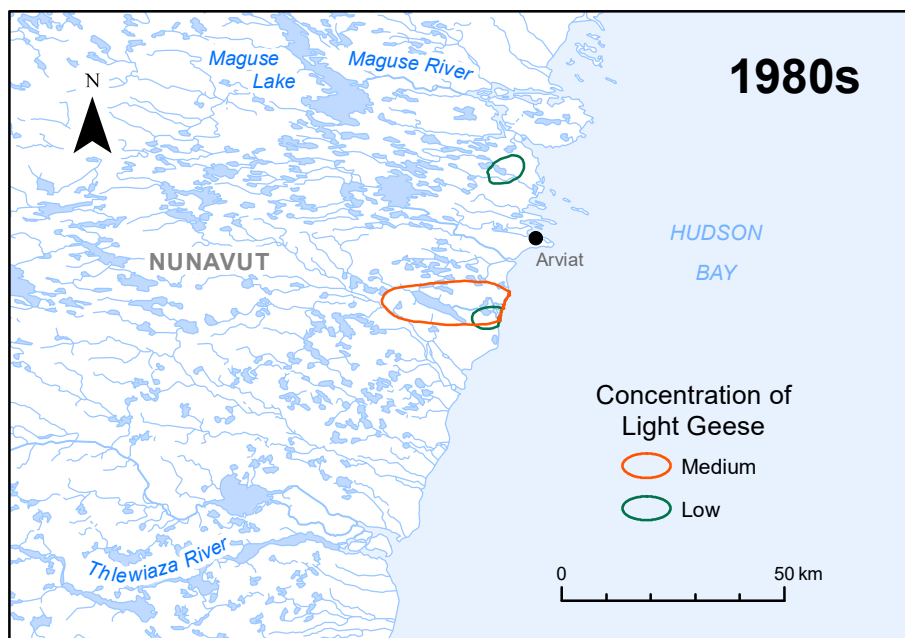
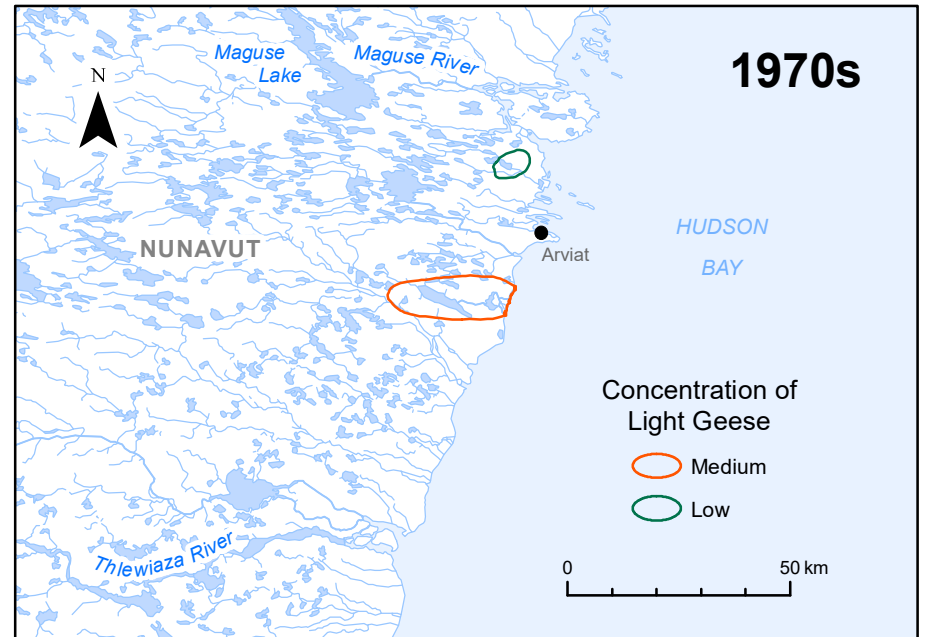
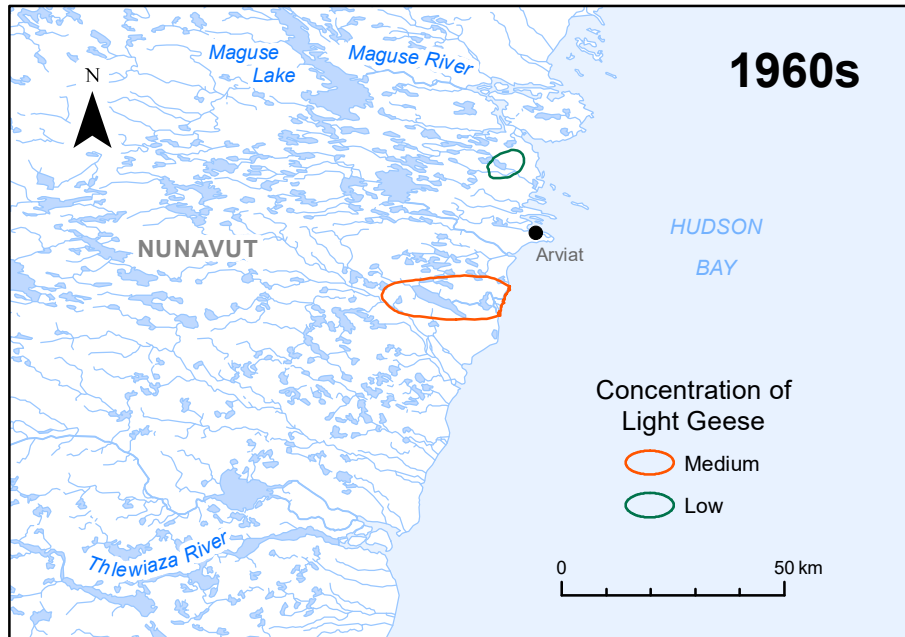
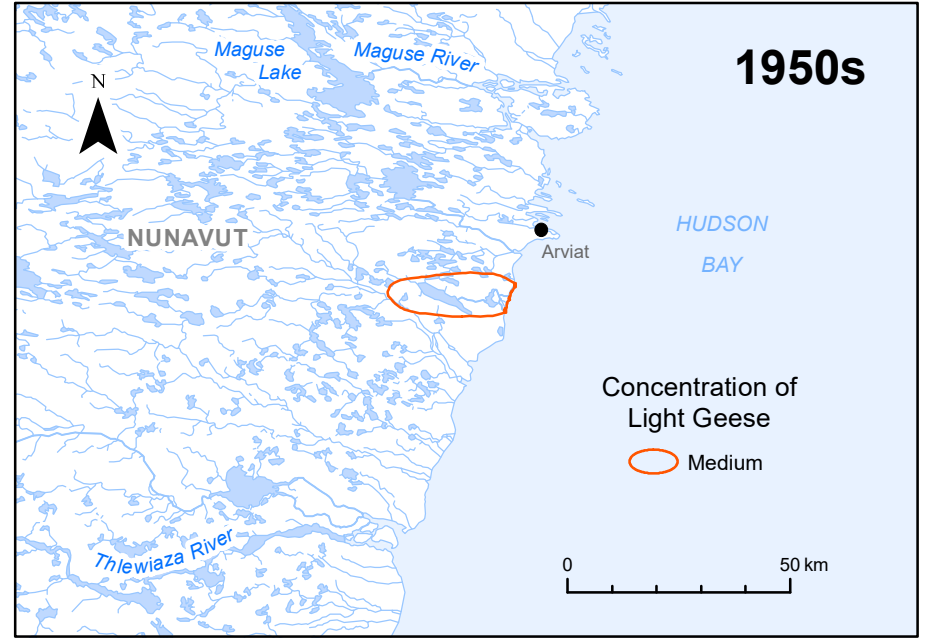
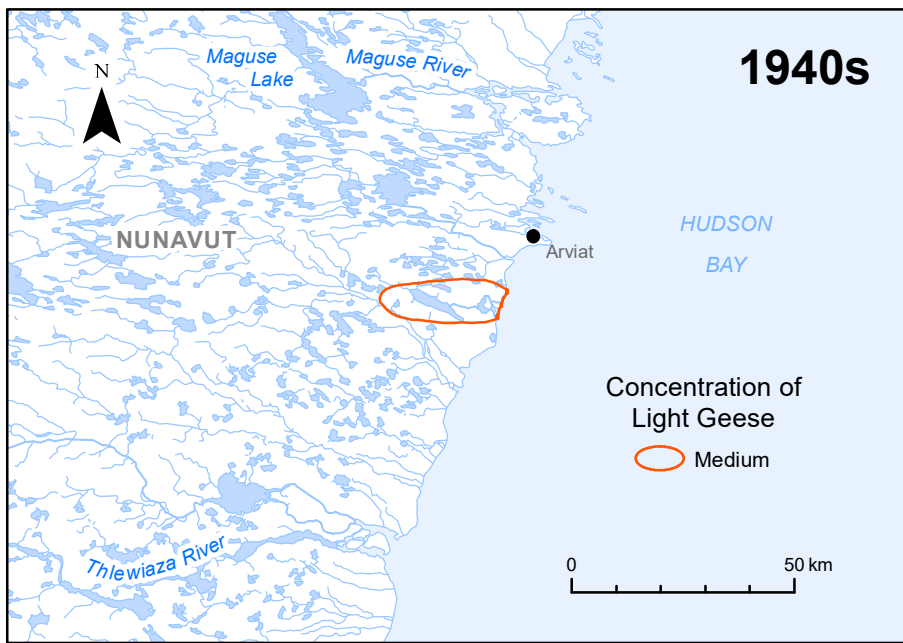


Low concentration areas of light geese around Arviat over different decades (based on Inuit Qaujimagatungit)



Notes:
 1. The above maps represent information provided by 20 participants.
 2. Data includes concentration of light geese (Snow and Ross' Geese).

Legend:
 Medium = Areas identified for medium light goose concentration by one or more participants.
 Low = Areas identified for low light goose concentration by one or more participants.